


PLAT OF SURVEY

Lots 2 and 3 in Block B, Cisco Beach Subdivision, being part of the West 1/2 of the Northeast 1/4 in Section 5, T1N, R17E, and Lot 1 of the Rowena Park Subdivision, being located in the Town of Linn, Walworth County, Wisconsin.

Tax Key No. ICI 00017

LEGAL DESCRIPTION OF RECORD FROM TITLE COMMITMENT PROVIDED BY CLIENT



PLAT OF SURVEY

WORK ORDERED BY -
KATHY BAUMBACH
SHOREWEST REALTORS
823 MAIN STREET
LAKE GENEVA, WI 53147

FARRIS, HANSEN & ASSOCIATES, INC.
ENGINEERING - ARCHITECTURE - SURVEYING
7 RIDGWAY COURT P.O. BOX 437
ELKHORN, WISCONSIN 53121

OFFICE: (262) 723-2098 FAX: (262) 723-5886

REVISIONS

PROJECT NO.
7637

DATE
05/21/2008

SHEET NO.
1 OF 1





- LEGEND
- = FOUND CONCRETE MONUMENT
 - = FOUND IRON PIPE STAKE
 - = SET IRON REBAR STAKE
 - △ = SET "PK" NAIL IN PAVEMENT
 - ◇ = UTILITY POLE LOCATED
 - {xxx} = RECORDED AS

NOTE: COPIES OF THIS MAP TO WHICH THE FOLLOWING CERTIFICATE WILL APPLY SHOW THE SURVEYOR'S ORIGINAL SEAL AND SIGNATURE IN RED INK. COPIES BY ANY OTHER MEANS MAY HAVE ALTERATIONS WHICH DO NOT REPRESENT THE SURVEYOR'S WORK PRODUCT.

I HEREBY CERTIFY THAT THE ABOVE DESCRIBED PROPERTY HAS BEEN SURVEYED UNDER MY DIRECTION AND THAT THE ABOVE MAP IS A TRUE REPRESENTATION THEREOF AND SHOWS THE SIZE AND LOCATION OF THE PROPERTY, ITS EXTERIOR BOUNDARIES, THE LOCATION OF ALL VISIBLE STRUCTURES, AND DIMENSIONS OF ALL PRINCIPLE BUILDINGS THEREON, BOUNDARY FENCES, APPARENT EASEMENTS, ROADWAYS, AND VISIBLE ENCROACHMENTS, IF ANY. THIS SURVEY IS MADE FOR THE USE OF THE PRESENT OWNERS OF THE PROPERTY, AND ALSO THOSE WHO PURCHASE, MORTGAGE, OR GUARANTEE THE TITLE THERETO WITHIN ONE YEAR FROM THE DATE HEREOF.

DATED: 5/21/2008

PETER S. GORDON
LAND SURVEYOR



ICI-17

117-2945